










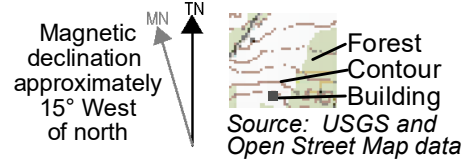


-  Canoe/Cartop water access
-  Boat ramp
-  Shorebank access
-  Parking area
-  Gate
-  Route/highway
-  Road or Street
-  Gravel or Not Maintained
-  Trail
-  Town boundary
-  Wildlife Mgt Unit boundary
-  Stream/River
-  Lake/Pond
-  Wetland
-  Conservation
-  Parcel boundary (approx.)



Map prepared by NHFG 7/8/2019  
 (NAD\_1983\_UTM\_Zone\_18N meters)  
 Data from NH GRANIT at Earth Systems  
 Research Center UNH, Open Street Map  
 contributors, and NHFG. NH GRANIT and  
 cooperating agencies make no claim to  
 validity or reliability or to any implied uses  
 of the data. Access and/or activities may  
 be Restricted. Trails and roads may  
 be maintained for management access -  
 not for recreational use. Not all land is  
 open to hunting. NHFG recommends  
 each hunter contact landowners when  
 possible and seek permission.

