

For fishing regulation information, please refer to the NHFGD Freshwater Fishing Digest.

Contact: NHFGD Region 4 (Southwest NH), Keene
E-mail: reg4@wildlife.nh.gov Phone: 603-352-9669

TUREE POND Bow

FISHERY: Warmwater **ACRES:** 50

TROPIC LEVEL: EUTRO

AVG. DEPTH: 10 **MAX. DEPTH:** 20


SPECIES: YP


ADDITIONAL INFO: 10 HP limit; speed limit 10 MPH

ACCESS: gravel ramp, parking; dock

Please contact NH Dept of Safety, Marine Patrol for info. on water body/boat/motor restrictions: (603) 293-2037 www.nh.gov/safety

Public Water Access site

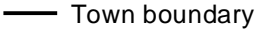
 Canoe/cartop

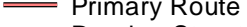
 Shorebank

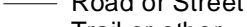
 Ramp

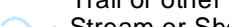
 Bathymetric contour (feet)

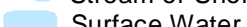
Bathymetry provided by the NH Department of Environmental Services, Watershed Mgt Bureau

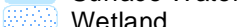
 Town boundary

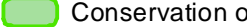
 Primary Route

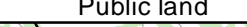
 Road or Street

 Trail or other

 Stream or Shoreline

 Surface Water

 Wetland

 Conservation or Public land

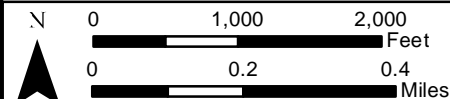
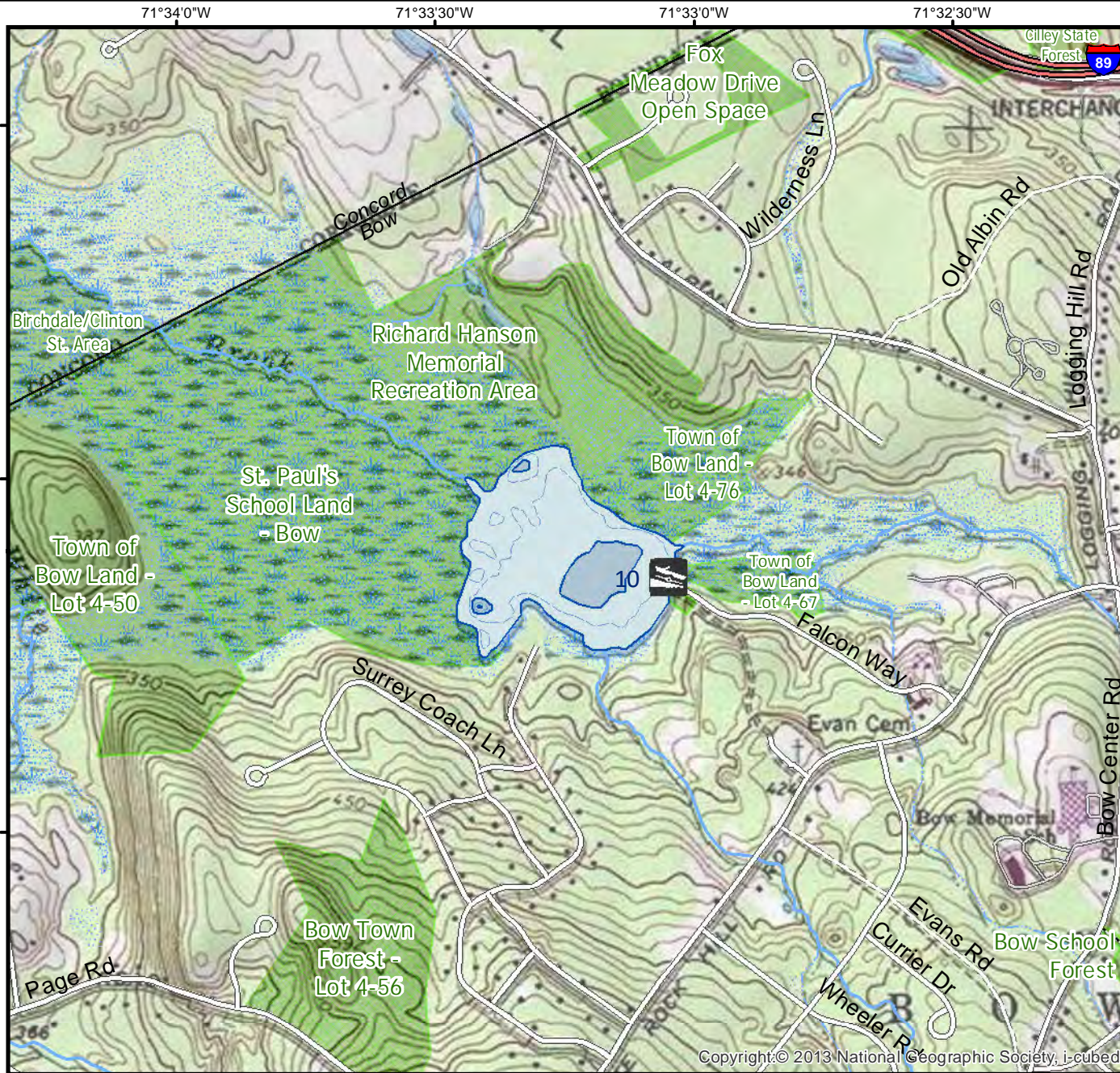
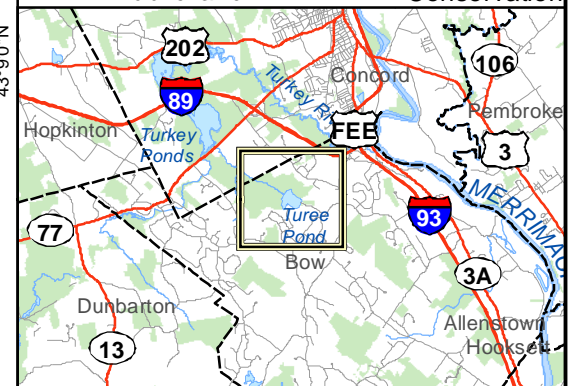
 Cleared Forest

 Contour

 Building

 Restricted Access Conservation

Source: USGS



Base map data from NH GRANIT at Earth Systems Research Center (UNH) and Open Street Map contributors. UNH, NH Fish & Game and the cooperating agencies make no claim as to the validity or reliability or to any implied uses of these data. NOT INTENDED FOR BOAT NAVIGATION.

Directions: White Rock Hill Rd to Turee Pond, behind school