

For fishing regulation information, please refer to the NHFGD Freshwater Fishing Digest.

Contact: NHFGD Region 2 (Lakes Region), New Hampton
E-mail: reg2@wildlife.nh.gov Phone: 603-744-5470

SHAWS POND New Durham

FISHERY: Warmwater **ACRES:** 68

TROPIC LEVEL: MESO

AVG. DEPTH: 10 **MAX. DEPTH:** 16




SPECIES: LMB,ECP,BBH,WP

ADDITIONAL INFO: Road to Public Water site (RTPW-New Durham)

ACCESS: cartop gravel launch













Please contact NH Dept of Safety, Marine Patrol for info. on water body/boat/motor restrictions:
(603) 293-2037 www.nh.gov/safety

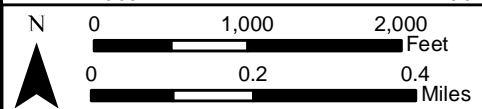
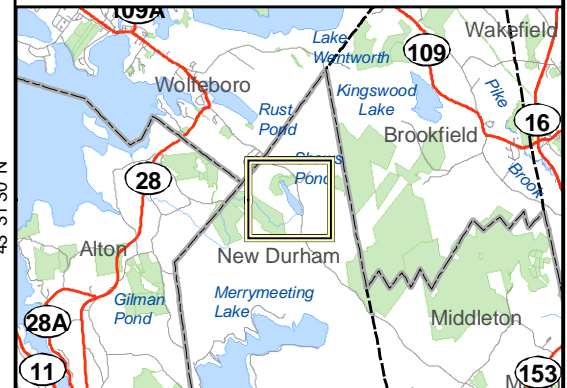
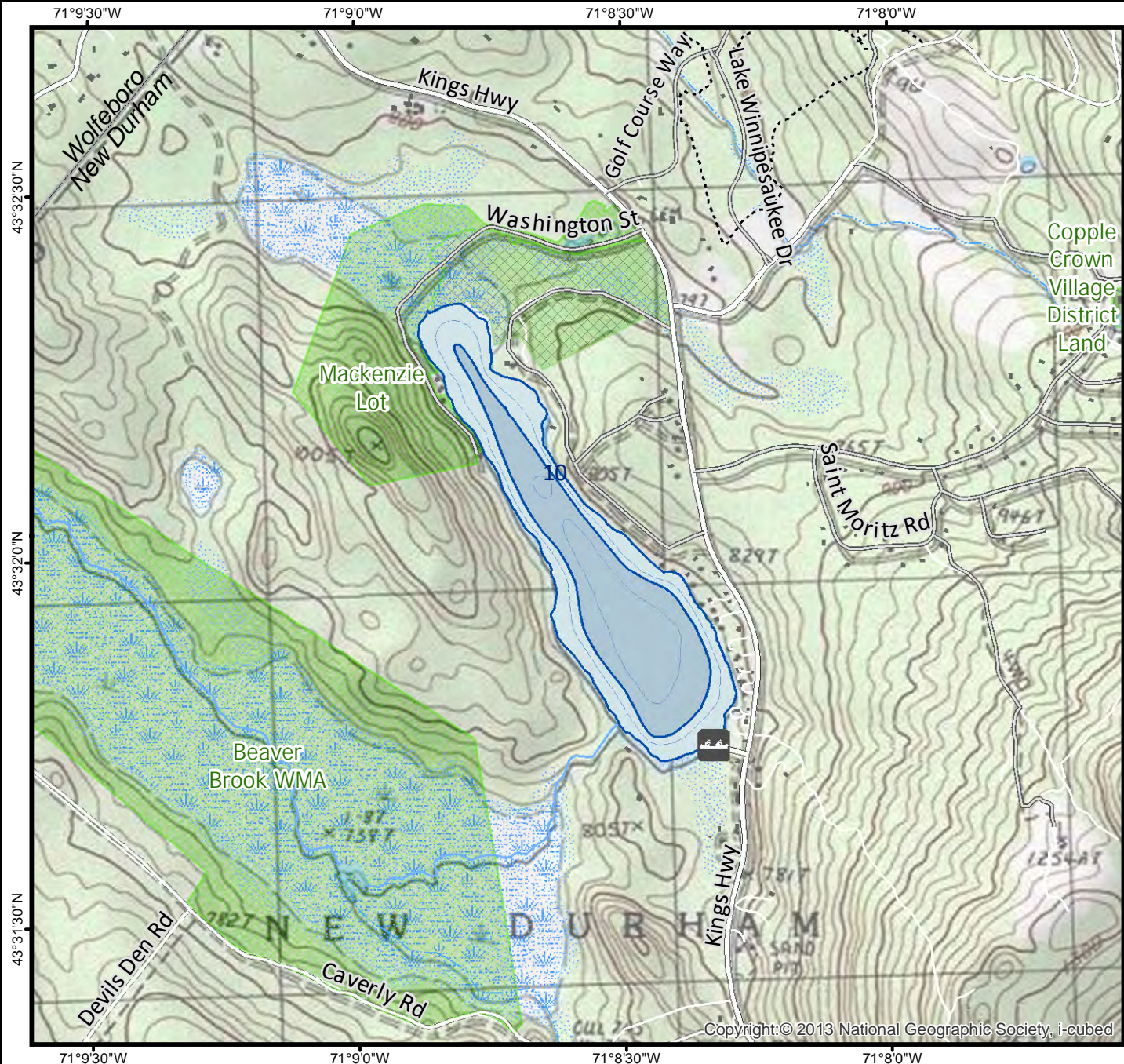
Access site to Public Waters

-  Cartop Access data provided by: NH Office of Strategic Initiatives (Aug. 2019)
-  Shorebank
-  Ramp

 Bathymetric contour (feet)

Bathymetry data provided by the NH Dept. of Environmental Services, Watershed Mgt Bureau

-  Town boundary
 -  Primary Route
 -  Road or Street
 -  Trail or other
 -  Stream or Shoreline
 -  Surface Water
 -  Wetland
 -  Conservation or Public land
 -  Restricted Access Conservation
 -  Cleared Forest
 -  Contour
 -  Building
- Source: USGS



Base map data from NH GRANIT at Earth Systems Research Center (UNH) and Open Street Map contributors. UNH, NH Fish & Game and the cooperating agencies make no claim as to the validity or reliability or to any implied uses of these data. NOT INTENDED FOR BOAT NAVIGATION.

Directions: