

For fishing regulation information, please refer to the NHFGD Freshwater Fishing Digest.

Contact: NHFGD Inland Fisheries Division, Concord
E-mail: fish@wildlife.nh.gov Phone: 603-271-2501

LYNXFIELD POND Chichester




FISHERY: Warmwater **ACRES:** 17
TROPIC LEVEL: EUTRO
AVG. DEPTH: 9 **MAX. DEPTH:** 10
SPECIES: ECP,BBH

ADDITIONAL INFO:

ACCESS: No public boat access













Please contact NH Dept of Safety, Marine Patrol for info. on water body/boat/motor restrictions: (603) 293-2037 www.nh.gov/safety

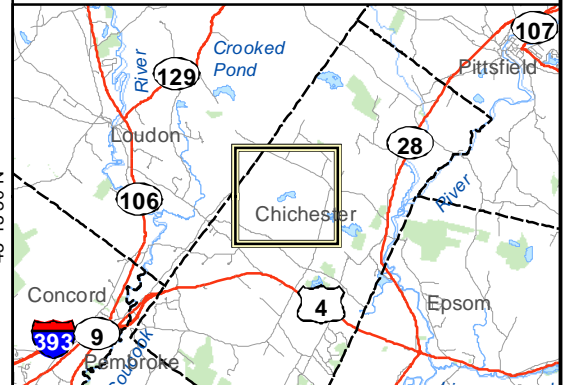
Public Water Access site

-  Canoe/cartop
-  Shorebank
-  Ramp

 Bathymetric contour (feet)

Bathymetry provided by the NH Department of Environmental Services, Watershed Mgt Bureau

-  Town boundary
 -  Primary Route
 -  Road or Street
 -  Trail or other
 -  Stream or Shoreline
 -  Surface Water
 -  Wetland
 -  Conservation or Public land
 -  Cleared Forest
 -  Contour
 -  Building
 -  Restricted Access Conservation
- Source: USGS

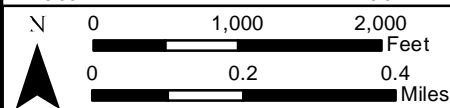


43°16'30"N
43°16'00"N
43°15'30"N

43°16'30"N
43°16'00"N
43°15'30"N

71°25'30"W
71°25'0"W
71°24'30"W
71°24'0"W
71°23'30"W

71°25'30"W
71°25'0"W
71°24'30"W
71°24'0"W
71°23'30"W



Base map data from NH GRANIT at Earth Systems Research Center (UNH) and Open Street Map contributors. UNH, NH Fish & Game and the cooperating agencies make no claim as to the validity or reliability or to any implied uses of these data. NOT INTENDED FOR BOAT NAVIGATION.

Directions: