

For fishing regulation information, please refer to the NHFGD Freshwater Fishing Digest.

Contact: NHFGD Region 4 (Southwest NH), Keene
E-mail: reg4@wildlife.nh.gov Phone: 603-352-9669

HORSESHOE POND Merrimack

FISHERY: Warmwater **ACRES:** 44

TROPIC LEVEL: EUTRO

AVG. DEPTH: 8 **MAX. DEPTH:** 23




SPECIES: LMB,ECP,BBH,WP,BC,BG,AE

ADDITIONAL INFO: Speed limit 10 MPH

ACCESS: boat ramp














Please contact NH Dept of Safety, Marine Patrol for info. on water body/boat/motor restrictions: (603) 293-2037 www.nh.gov/safety

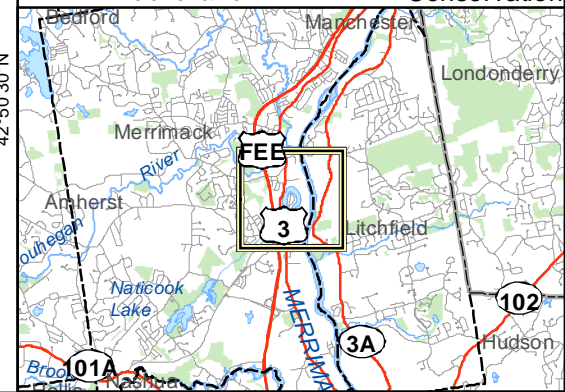
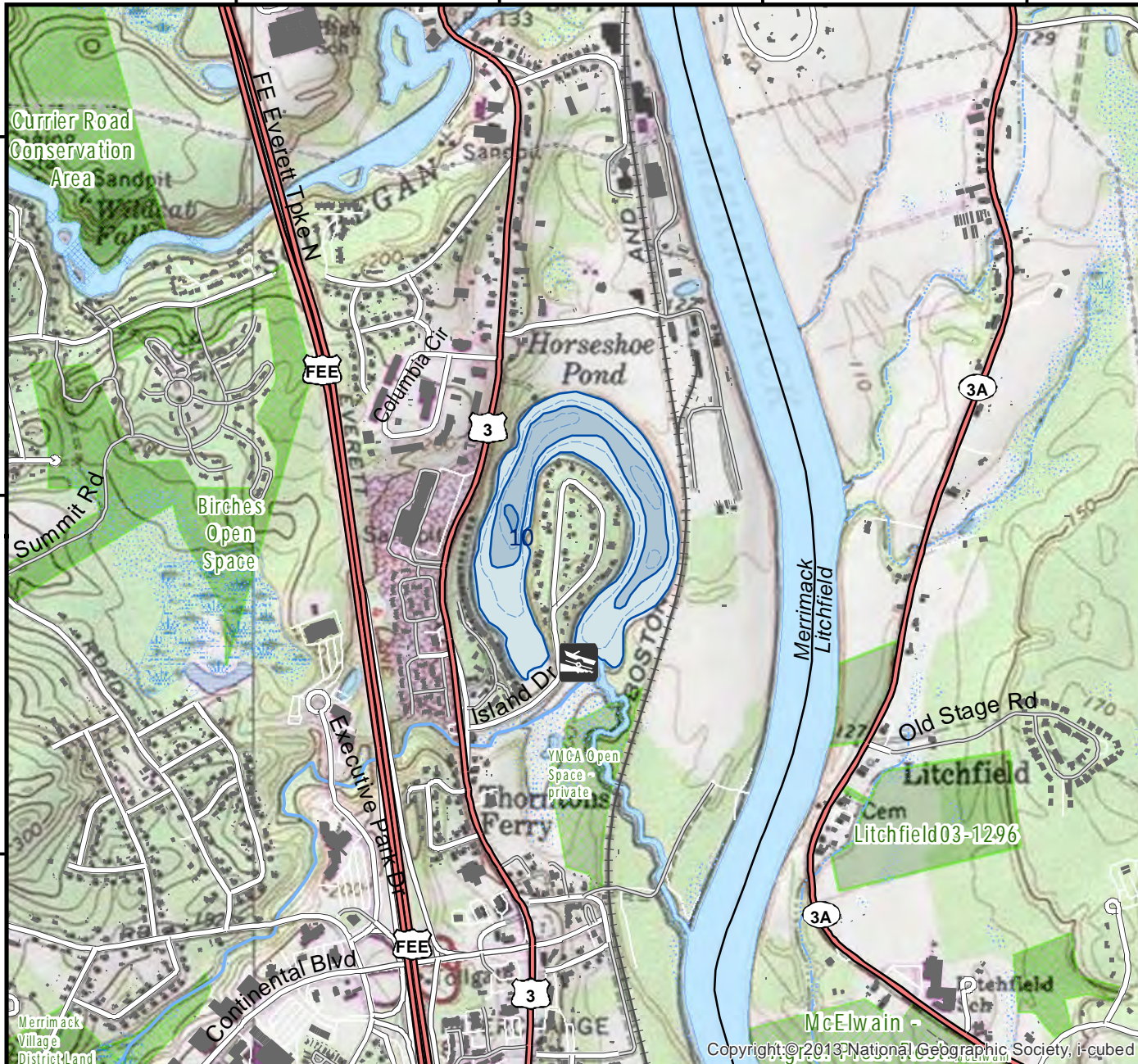
Public Water Access site

-  Canoe/cartop
-  Shorebank
-  Ramp

 Bathymetric contour (feet)

Bathymetry provided by the NH Department of Environmental Services, Watershed Mgt Bureau


-  Town boundary
 -  Primary Route
 -  Road or Street
 -  Trail or other
 -  Stream or Shoreline
 -  Surface Water
 -  Wetland
 -  Conservation or Public land
 -  Cleared
 -  Forest
 -  Contour
 -  Building
 -  Restricted Access Conservation
- Source: USGS



42°51'30"N
42°51'0"N
42°50'30"N

71°30'0"W 71°29'30"W 71°29'0"W 71°28'30"W

71°30'0"W 71°29'30"W 71°29'0"W 71°28'30"W



Base map data from NH GRANIT at Earth Systems Research Center (UNH) and Open Street Map contributors. UNH, NH Fish & Game and the cooperating agencies make no claim as to the validity or reliability or to any implied uses of these data. NOT INTENDED FOR BOAT NAVIGATION.

Directions: Rt 3/Daniel Webster to Island Dr, 0.1 mi to pond