

For fishing regulation information, please refer to the NHFGD Freshwater Fishing Digest.

Contact: NHFGD Region 4 (Southwest NH), Keene
E-mail: reg4@wildlife.nh.gov Phone: 603-352-9669

HOPKINTON LAKE (Stumpfield) Hopkinton

FISHERY: Warmwater **ACRES:** 458

TROPIC LEVEL: MESO

AVG. DEPTH: 10 **MAX. DEPTH:** 25




SPECIES: LMB,ECP,BBH,BC,BG,CSF,YP

ADDITIONAL INFO: 308 acres; 458 acres including Elm Brook Pool

ACCESS: Hopkinton-Everett Flood Control recreation area















Please contact NH Dept of Safety, Marine Patrol for info. on water body/boat/motor restrictions.

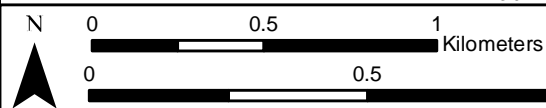
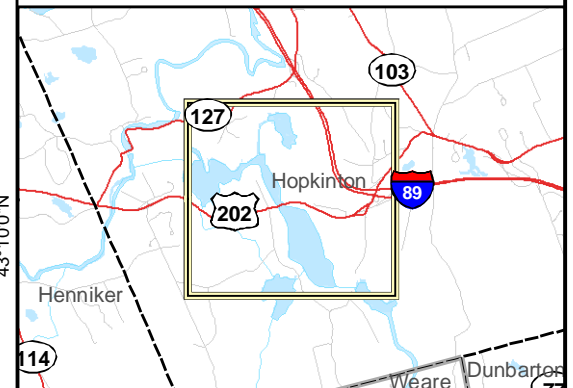
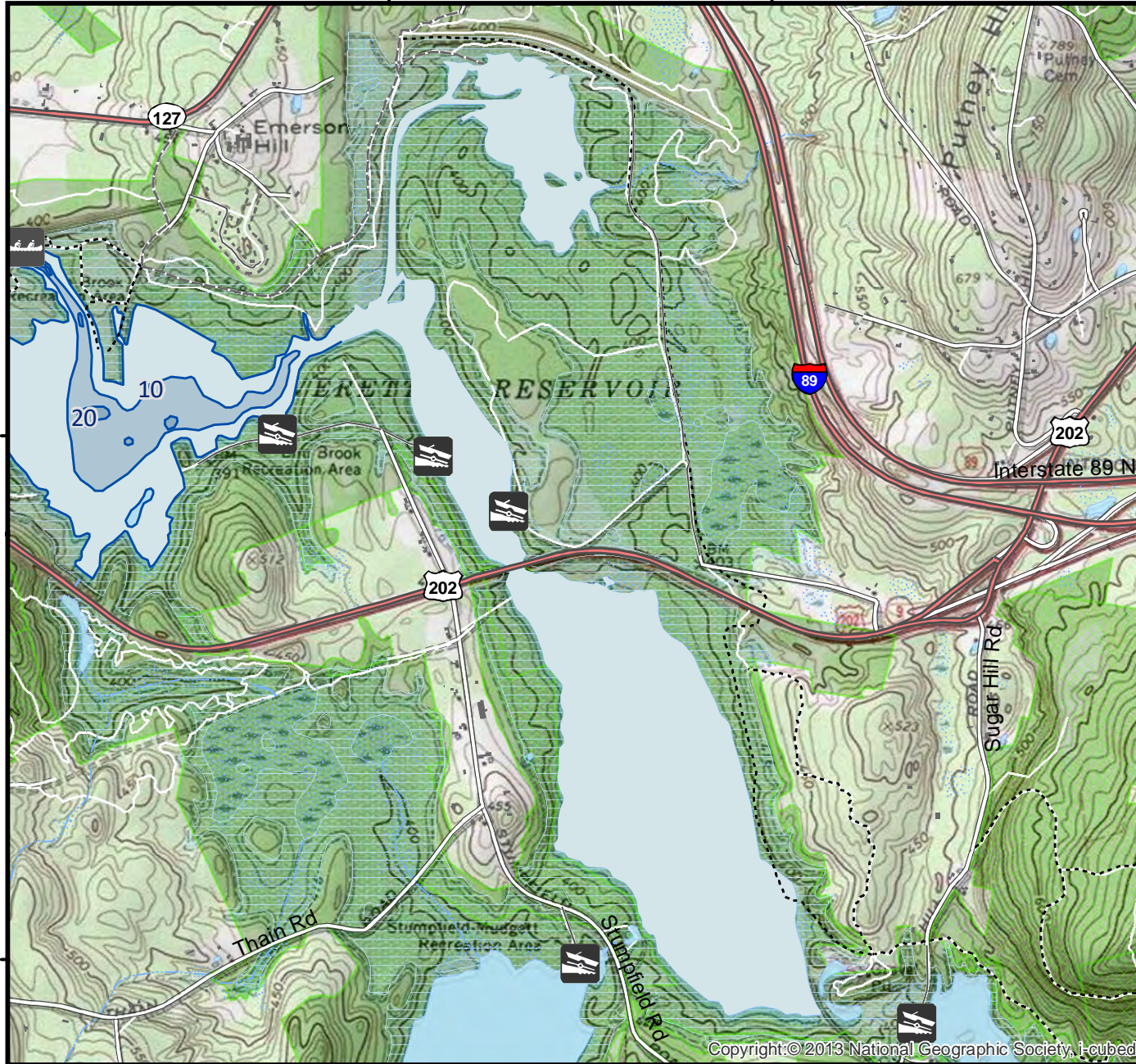
Public Water Access site

-  Canoe/cartop
-  Shorebank
-  Ramp

 Bathymetric contour (feet)

Bathymetry provided by the NH Department of Environmental Services, Watershed Mgt Bureau

- | | | | |
|---|-----------------------------|---|--------------------------------|
|  | Town boundary |  | Cleared |
|  | Primary Route |  | Forest |
|  | Road or Street |  | Contour |
|  | Trail or other |  | Building |
|  | Stream or Shoreline |  | Source: USGS |
|  | Surface Water |  | Restricted Access Conservation |
|  | Wetland | | |
|  | Conservation or Public land | | |



Base map data from NH GRANIT at Earth Systems Research Center (UNH) and Open Street Map contributors. UNH, NH Fish & Game and the cooperating agencies make no claim as to the validity or reliability or to any implied uses of these data.
NOT INTENDED FOR BOAT NAVIGATION.

Directions: Hopkinton-Everett Flood Control off Rt 202 or Rt 127