

For fishing regulation information, please refer to the NHFGD Freshwater Fishing Digest.

Contact: NHFGD Region 4 (Southwest NH), Keene
E-mail: reg4@wildlife.nh.gov Phone: 603-352-9669

ELM BROOK POOL Hopkinton

FISHERY: Warmwater **ACRES:** 150

TROPIC LEVEL: MESO

AVG. DEPTH: 8 **MAX. DEPTH:** 25




SPECIES: LMB,ECP,BBH,BC,BG,CSF,YP

ADDITIONAL INFO:

ACCESS: Elm Brook Park














Please contact NH Dept of Safety, Marine Patrol for info. on water body/boat/motor restrictions: (603) 293-2037 www.nh.gov/safety

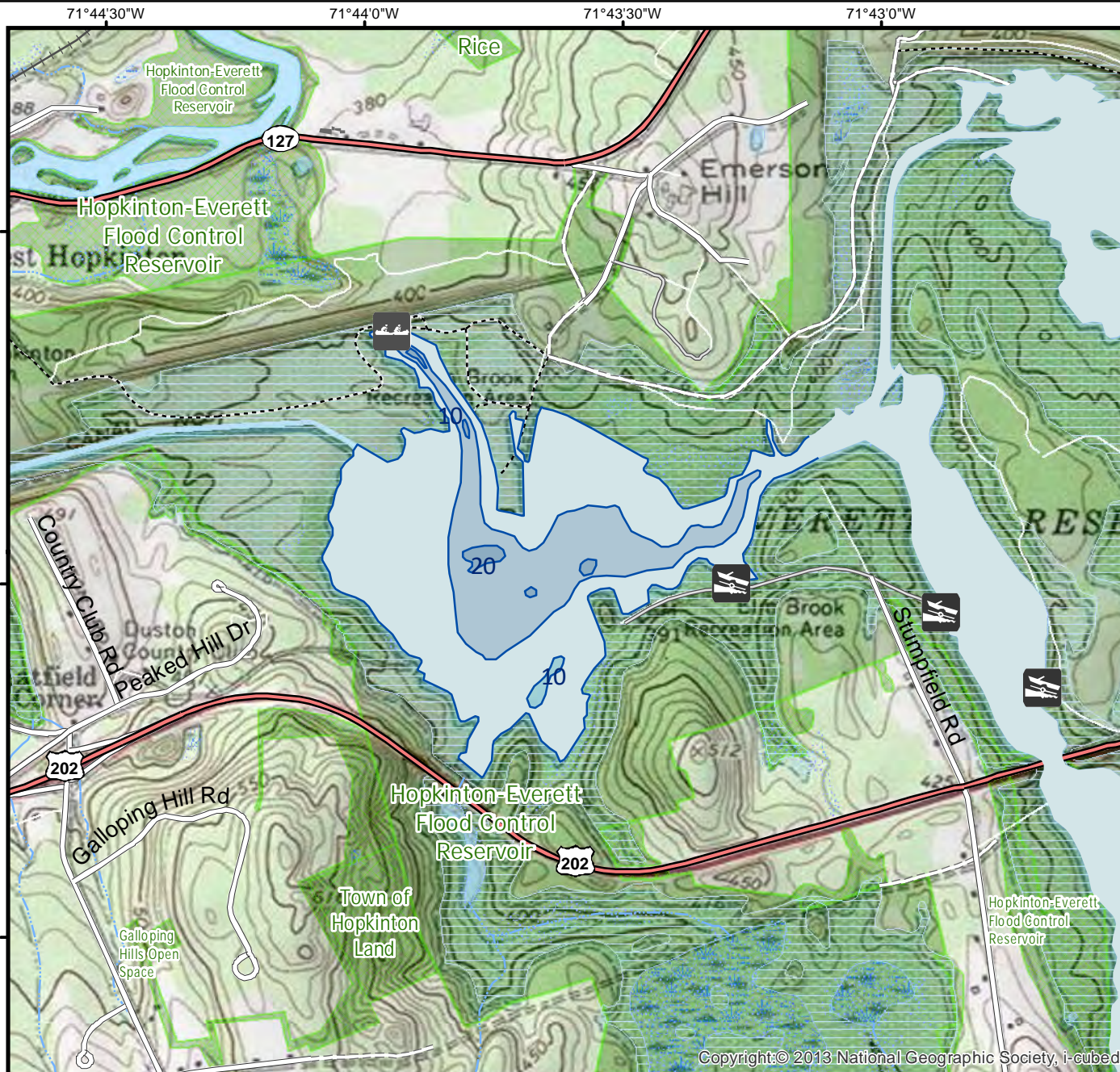
Public Water Access site

-  Canoe/cartop
-  Shorebank
-  Ramp

 Bathymetric contour (feet)


Bathymetry provided by the NH Department of Environmental Services, Watershed Mgt Bureau

-  Town boundary
 -  Primary Route
 -  Road or Street
 -  Trail or other
 -  Stream or Shoreline
 -  Surface Water
 -  Wetland
 -  Conservation or Public land
 -  Cleared
 -  Forest
 -  Contour
 -  Building
 -  Restricted Access Conservation
- Source: USGS

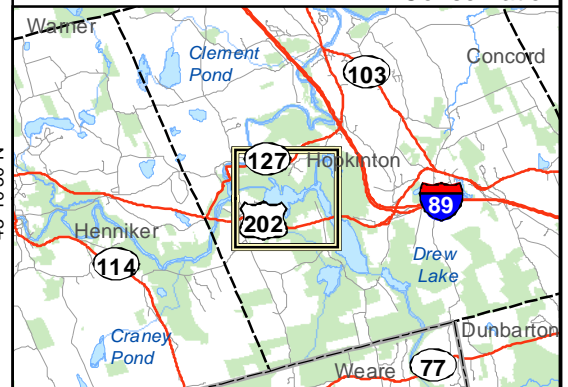


43°11'30"N
43°11'0"N
43°10'30"N

71°44'30"W
71°44'0"W
71°43'30"W
71°43'0"W



Base map data from NH GRANIT at Earth Systems Research Center (UNH) and Open Street Map contributors. UNH, NH Fish & Game and the cooperating agencies make no claim as to the validity or reliability or to any implied uses of these data. NOT INTENDED FOR BOAT NAVIGATION.



Directions: Hopkinton-Everett Flood Ctrl, Rt 127 to Elm Brook Pk