

For fishing regulation information, please refer to the NHFGD Freshwater Fishing Digest.

Contact: NHFGD Region 2 (Lakes Region), New Hampton
E-mail: reg2@wildlife.nh.gov Phone: 603-744-5470

ELBOW POND Woodstock

FISHERY: **ACRES:** 48

TROPIC LEVEL: MESO

AVG. DEPTH: 9 **MAX. DEPTH:** 32




SPECIES:


ADDITIONAL INFO: no motors

ACCESS: remote walk-in













Please contact NH Dept of Safety, Marine Patrol for info. on water body/boat/motor restrictions: (603) 293-2037 www.nh.gov/safety

Public Water Access site

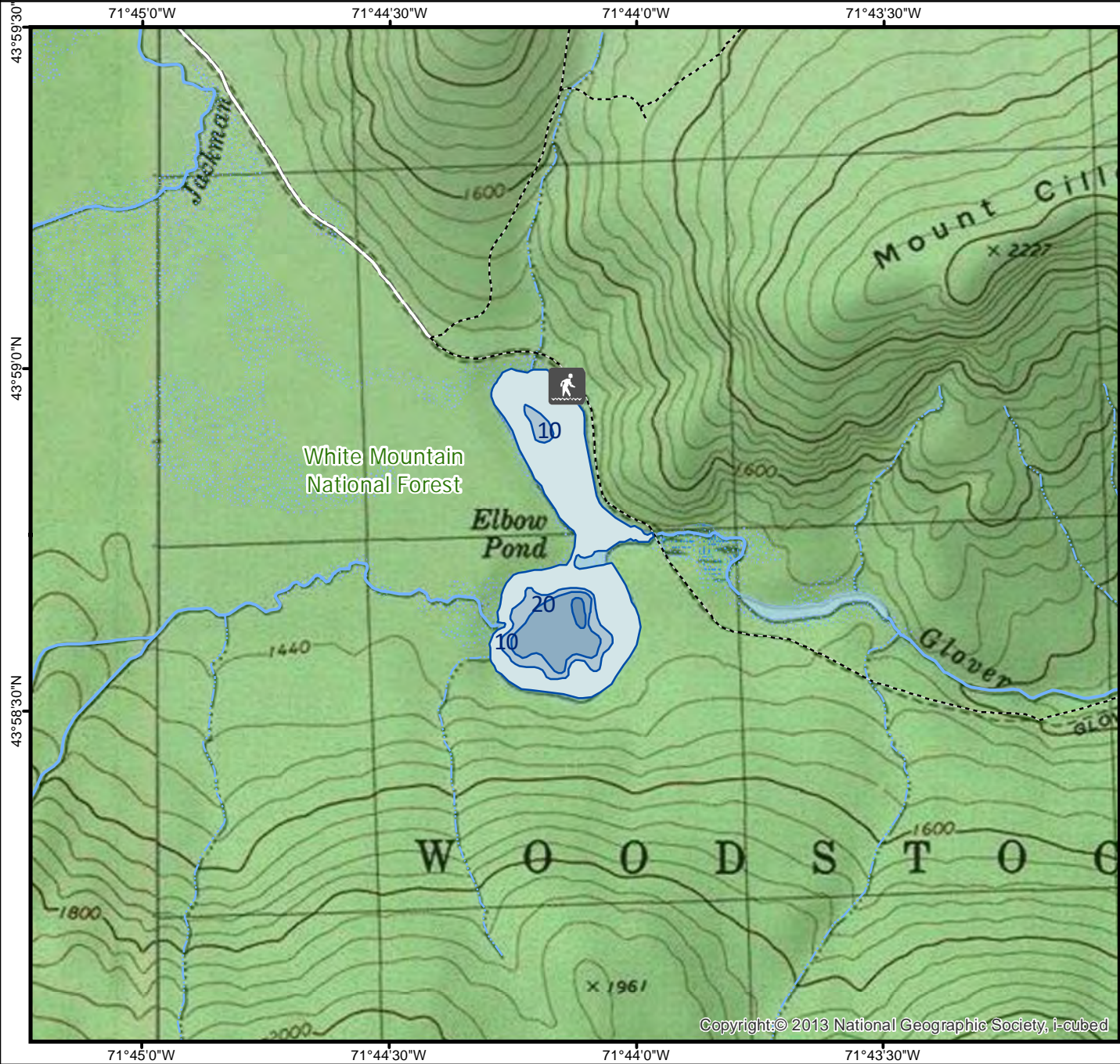
-  Canoe/cartop
-  Shorebank
-  Ramp

 Bathymetric contour (feet)


Bathymetry provided by the NH Department of Environmental Services, Watershed Mgt Bureau

-  Town boundary
-  Primary Route
-  Road or Street
-  Trail or other
-  Stream or Shoreline
-  Surface Water
-  Wetland
-  Conservation or Public land
-  Cleared Forest
-  Contour
-  Building
-  Restricted Access Conservation

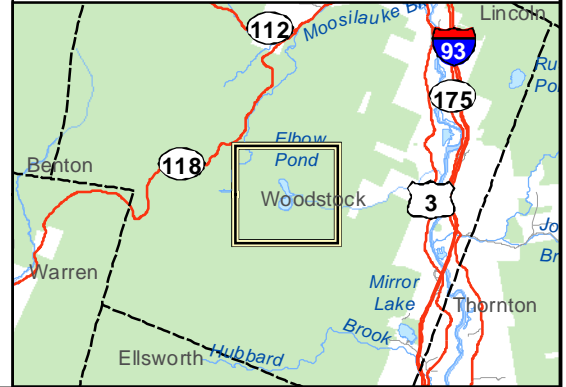
Source: USGS



Copyright © 2013 National Geographic Society, i-cubed



Base map data from NH GRANIT at Earth Systems Research Center (UNH) and Open Street Map contributors. UNH, NH Fish & Game and the cooperating agencies make no claim as to the validity or reliability or to any implied uses of these data. NOT INTENDED FOR BOAT NAVIGATION.



Directions: Rt 118 to Elbow Pond trail, remote