

For fishing regulation information, please refer to the NHFGD Freshwater Fishing Digest.

Contact: NHFGD Inland Fisheries Division, Concord
E-mail: fish@wildlife.nh.gov Phone: 603-271-2501

DORRS POND Manchester

FISHERY: ACRES: 23

TROPIC LEVEL: MESO

AVG. DEPTH: 4 **MAX. DEPTH:** 9




SPECIES: YP

ADDITIONAL INFO:

ACCESS: Livingston Park















Please contact NH Dept of Safety, Marine Patrol for info. on water body/boat/motor restrictions:
(603) 293-2037 www.nh.gov/safety

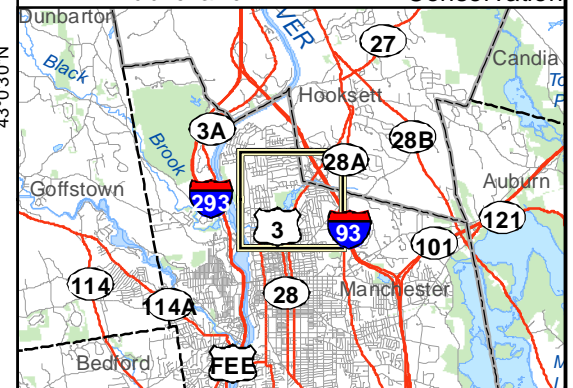
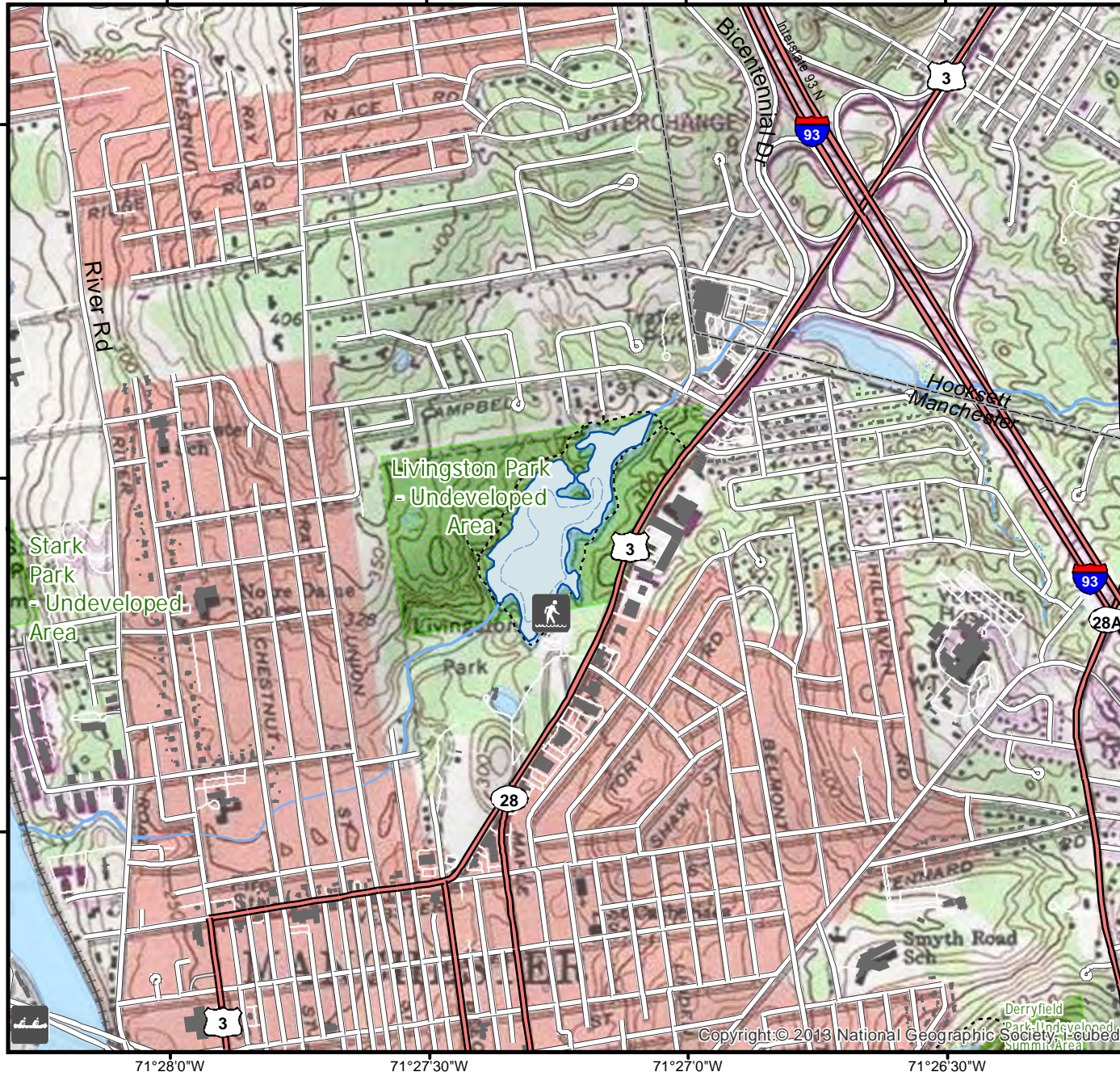
Public Water Access site

-  Canoe/cartop
-  Shorebank
-  Ramp

 Bathymetric contour (feet)

Bathymetry provided by the NH Department of Environmental Services, Watershed Mgt Bureau

- | | | | |
|---|-----------------------------|---|--------------------------------|
|  | Town boundary |  | Cleared |
|  | Primary Route |  | Forest |
|  | Road or Street |  | Contour |
|  | Trail or other |  | Building |
|  | Stream or Shoreline |  | Source: USGS |
|  | Surface Water | | |
|  | Wetland | | |
|  | Conservation or Public land |  | Restricted Access Conservation |



Base map data from NH GRANIT at Earth Systems Research Center (UNH) and Open Street Map contributors. UNH, NH Fish & Game and the cooperating agencies make no claim as to the validity or reliability or to any implied uses of these data. NOT INTENDED FOR BOAT NAVIGATION.

Directions: Rt 3/28