

For regulation information, please refer to the NHFGD Freshwater Fishing Digest.

Contact: NHFGD Region 4 (Southwest NH), Keene
E-mail: reg4@wildlife.nh.gov Phone: 603-352-9669

SURRY MOUNTAIN RES.


Surry

FISHERY: Warmwater ACRES: 353
TROPHIC LEVEL: OLIGO
AVG DEPTH: 5 MAX DEPTH: 14
SPECIES: RT,BT,SMB,LMB,ECP,HP,BC

ADDITIONAL INFO: Fee, open 8am-8pm through weekend after Labor Day

ACCESS: ramp; walk-in shorebank access

Contact NH Dept of Safety, Marine Patrol Bureau for information regarding waterbody restrictions (603) 293-0091
 Public Water Access site (State, Federal, or Road-to-Public-Water)

 Canoe/cartop


 Shorebank


 Ramp


 Bathymetric contour (feet)


Bathymetry provided by the NH Department of Environmental Services, Watershed Mgt Bureau

 Town boundary

 Primary Route

 Road or Street

 Trail or other

 Stream or Shoreline

 Surface Water


 Wetland

 Conservation Land

 Cleared

 Forest

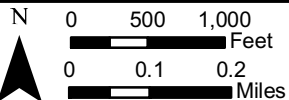
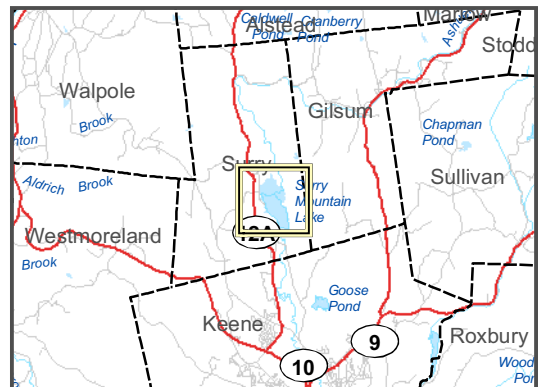
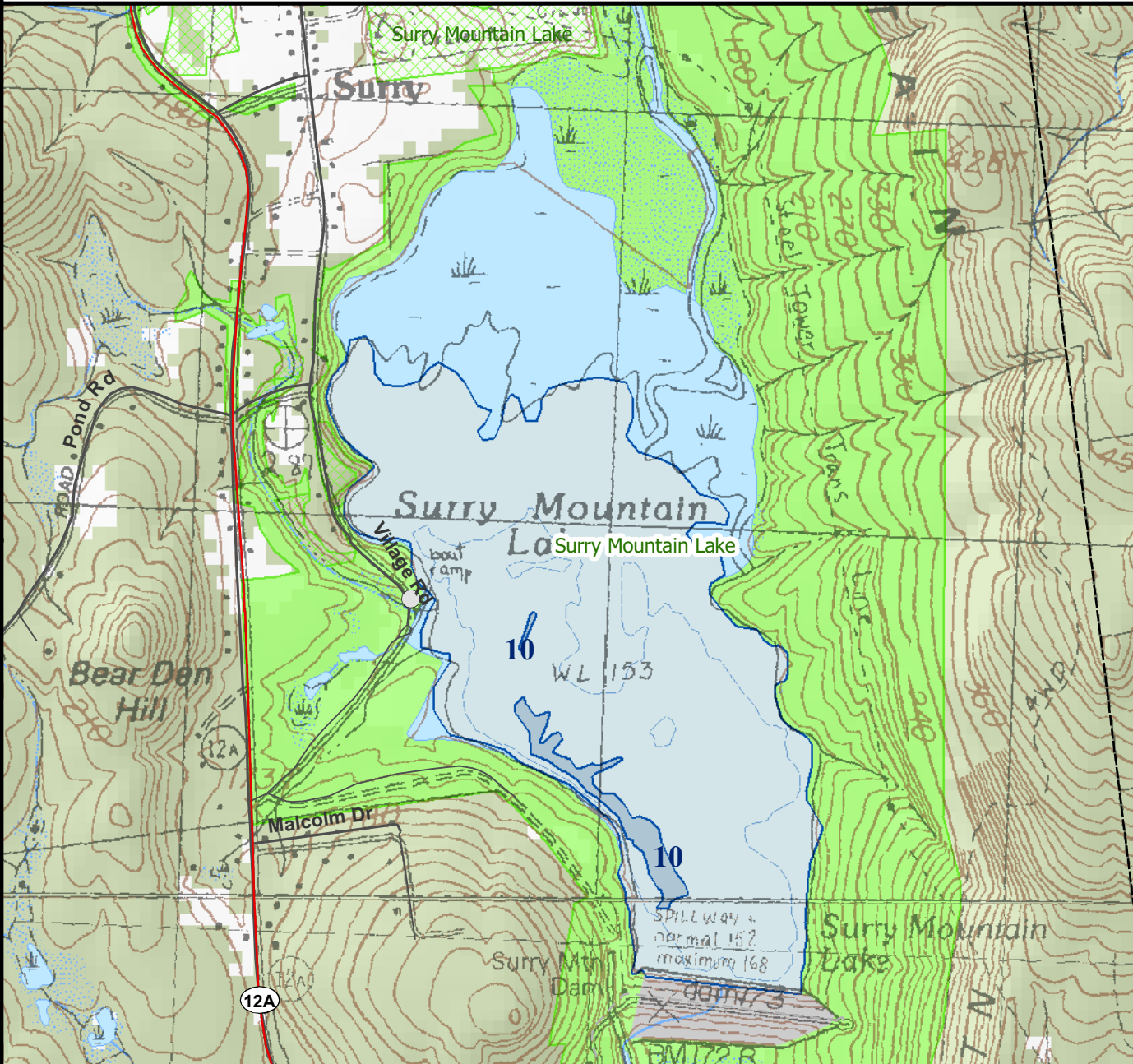
 Contour

 Building

Source: USGS

 Restricted Access

 Conservation



Most data presented on this map represent stock data sets obtained from NH GRANIT, Complex Systems Research Center, UNH. CSRC, NHOEP, NHFGD and the cooperating agencies make no claim as to the validity or reliability or to any implied uses of these data. NOT FOR NAVIGATION.

Directions: Rt 12A north to Army Corps of Engineers Park Dr