

For regulation information, please refer to the NHFGD Freshwater Fishing Digest.

Contact: NHFGD Region 2 (Lakes Region), New Hampton
E-mail: reg2@wildlife.nh.gov Phone: 603-744-5470


RUST POND Wolfeboro

FISHERY: Warmwater ACRES: 210
TROPHIC LEVEL: OLIGO
AVG DEPTH: 24 MAX DEPTH: 40
SPECIES: SMB,LMB,RS,ECP,YP,SF,BBH

ADDITIONAL INFO:

ACCESS: No public access

Contact NH Dept of Safety, Marine Patrol Bureau for information regarding waterbody restrictions (603) 293-0091
Public Water Access site (State, Federal, or Road-to-Public-Water)

 Canoe/cartop


 Shorebank


 Ramp


 Bathymetric contour (feet)


Bathymetry provided by the NH Department of Environmental Services, Watershed Mgt Bureau


 Town boundary


 Primary Route

 Road or Street


 Trail or other

 Stream or Shoreline

 Surface Water

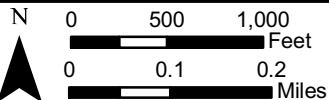
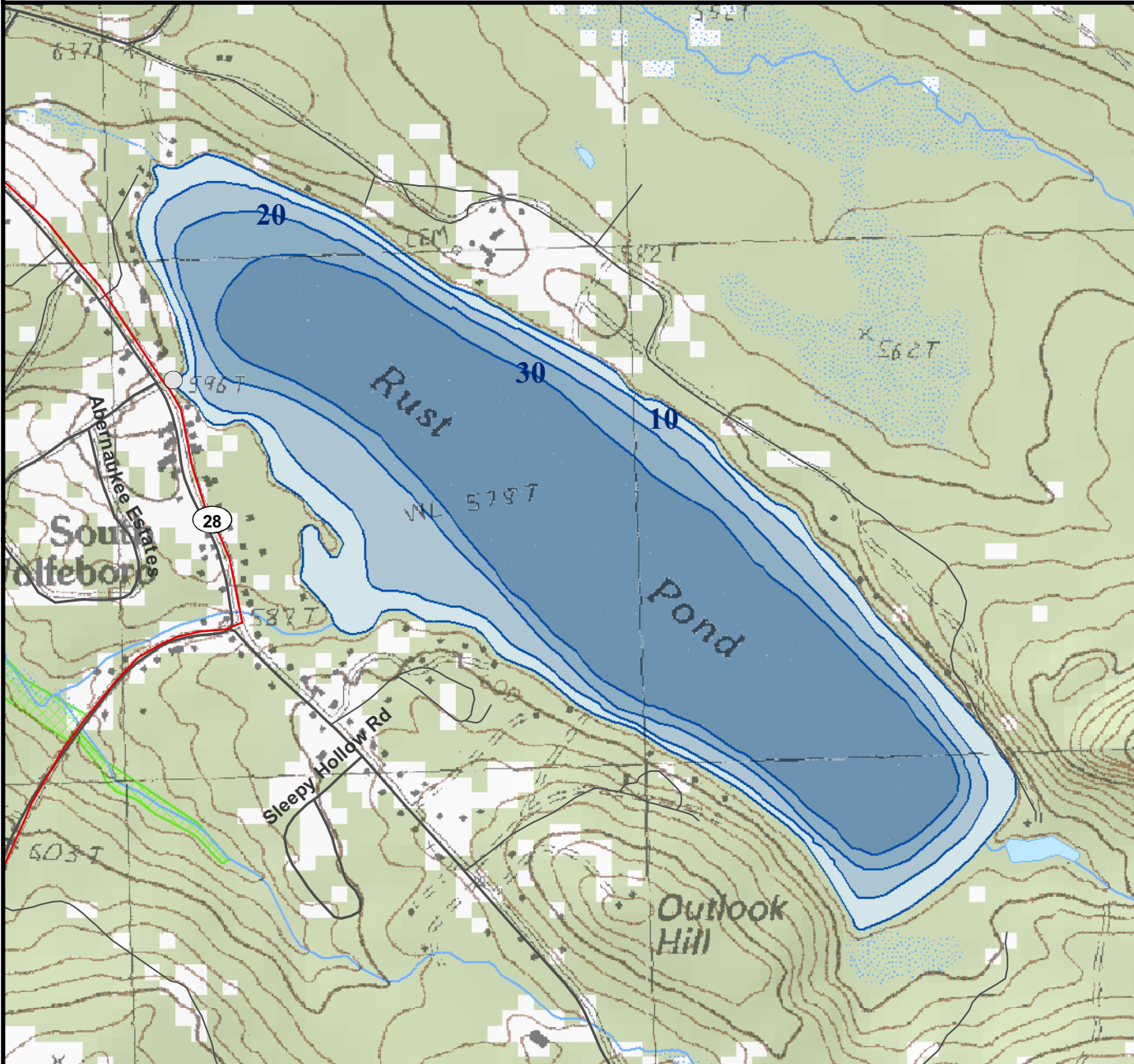
 Wetland

 Conservation Land

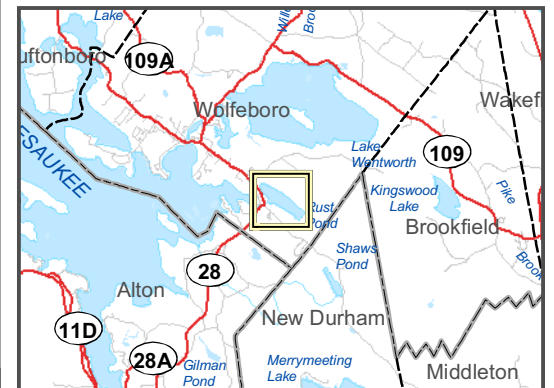
 Cleared
 Forest
 Contour
 Building

Source: USGS

 Restricted Access Conservation



Most data presented on this map represent stock data sets obtained from NH GRANIT, Complex Systems Research Center, UNH. CSRC, NHOEP, NHFGD and the cooperating agencies make no claim as to the validity or reliability or to any implied uses of these data.
NOT FOR NAVIGATION.



Directions: Routes 28 and 109