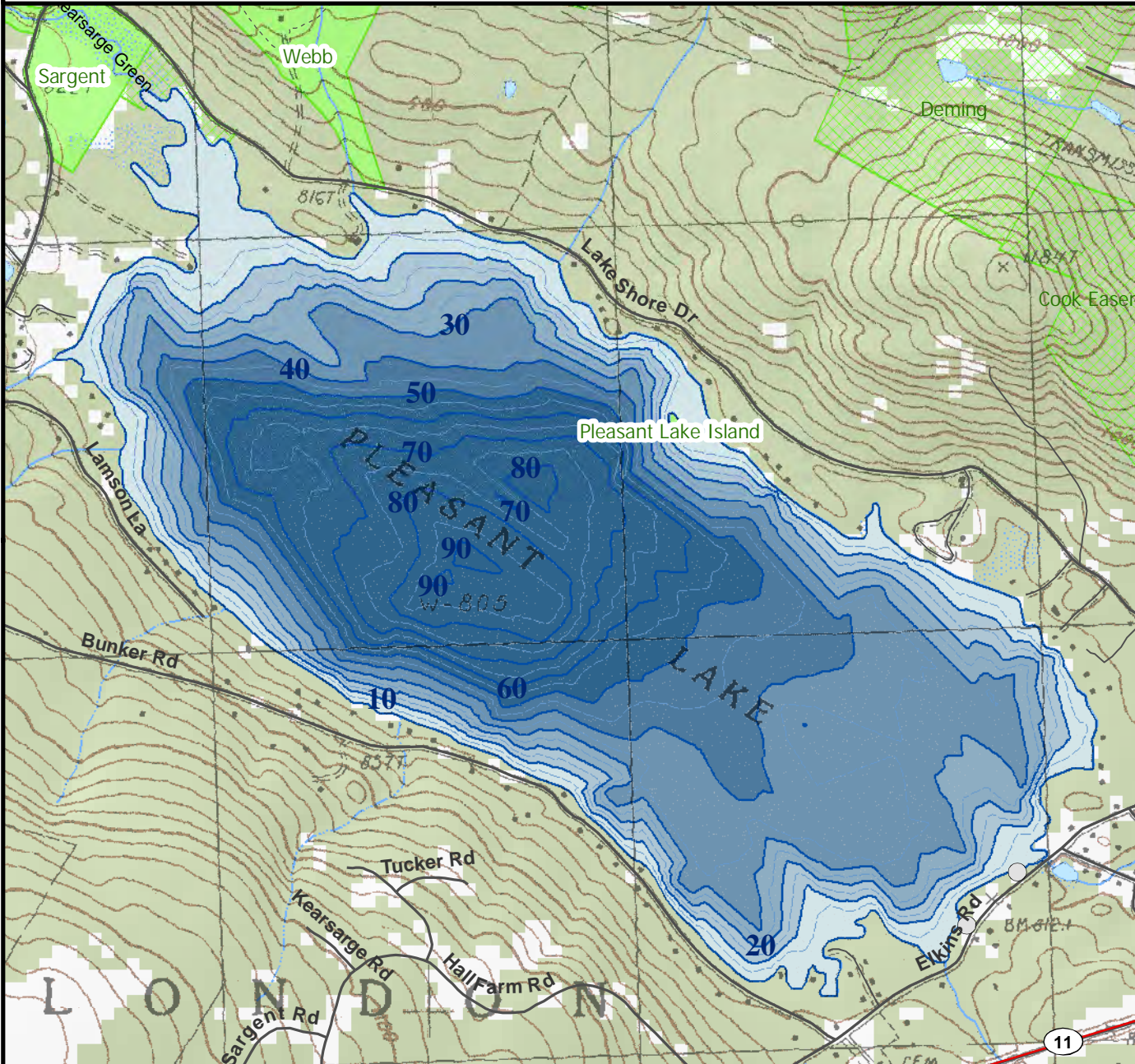


For regulation information, please refer to the NHFGD Freshwater Fishing Digest.

Contact: NHFGD Region 2 (Lakes Region), New Hampton  
E-mail: reg2@wildlife.nh.gov Phone: 603-744-5470

# PLEASANT LAKE New London



<b>FISHERY:</b> Cold/Warm	<b>ACRES:</b> 602
<b>TROPHIC LEVEL:</b> OLIGO	
<b>AVG DEPTH:</b> 0	<b>MAX DEPTH:</b> 0
<b>SPECIES:</b> EBT,LLS,SMB,ECP,HP	

**ADDITIONAL INFO:**

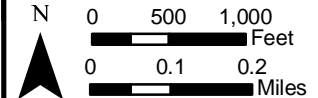
**ACCESS:** Elkins Dam Site, Town residents only

Contact NH Dept of Safety, Marine Patrol Bureau for information regarding waterbody restrictions (603) 293-0091  
**Public Water Access site (State, Federal, or Road-to-Public-Water)**

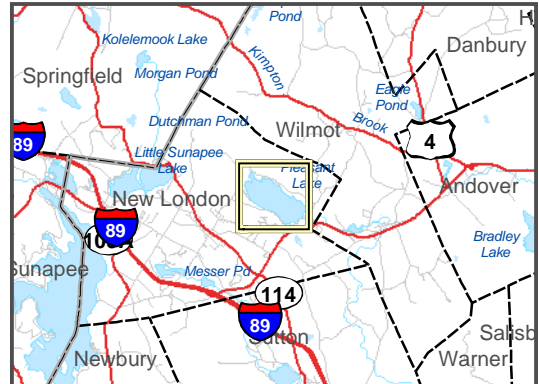
- Canoe/cartop
- Shorebank
- Ramp

Bathymetric contour (feet)  
Bathymetry provided by the NH Department of Environmental Services, Watershed Mgt Bureau

- Town boundary
  - Primary Route
  - Road or Street
  - Trail or other
  - Stream or Shoreline
  - Surface Water
  - Wetland
  - Conservation Land
  - Cleared
  - Forest
  - Contour
  - Building
  - Restricted Access
  - Conservation
- Source: USGS



Most data presented on this map represent stock data sets obtained from NH GRANIT, Complex Systems Research Center, UNH. CSRC, NHOEP, NHFGD and the cooperating agencies make no claim as to the validity or reliability or to any implied uses of these data. NOT FOR NAVIGATION.

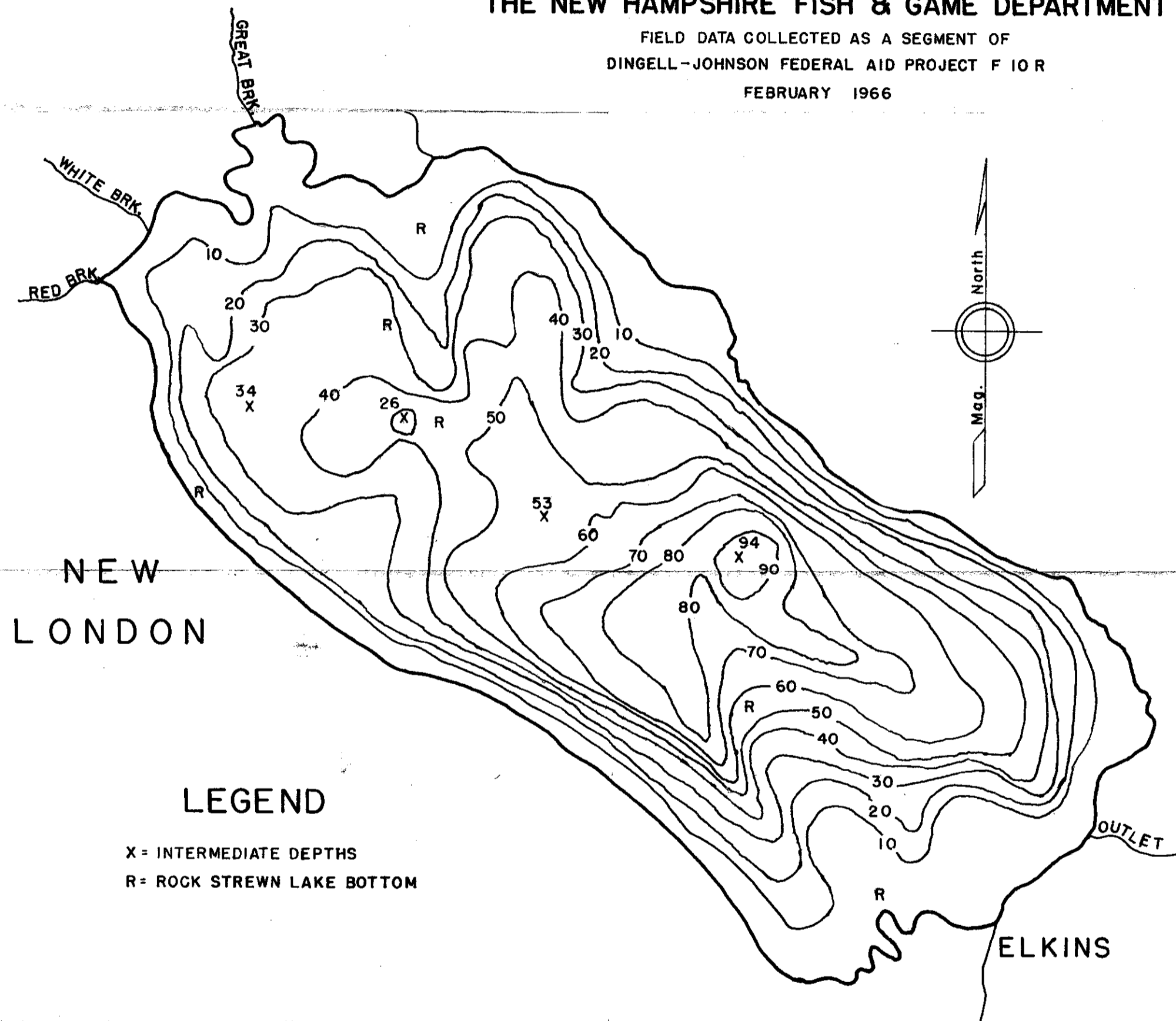


**Directions:** Rt 11 to Elkins Business Loop

# PLEASANT LAKE DEPTH CONTOUR CHART

PREPARED AND PUBLISHED BY  
**THE NEW HAMPSHIRE FISH & GAME DEPARTMENT**

FIELD DATA COLLECTED AS A SEGMENT OF  
DINGELL-JOHNSON FEDERAL AID PROJECT F 10 R  
FEBRUARY 1966



## LEGEND

X = INTERMEDIATE DEPTHS  
R = ROCK STREWN LAKE BOTTOM



Contour interval 10 feet

NOTE:-

**THIS CHART IS NOT INTENDED AS  
A NAVIGATION MAP.**

ALL SOUNDINGS COMPUTED AT NORMAL FULL  
POOL BY AN ELECTRONIC RECORDING  
SOUNDER.

CONTOUR LINES ARE APPROXIMATE AND  
SOUNDINGS ARE ACCURATE ONLY WITHIN  
THE LIMITS OF THE FIELD METHODS  
USED.