

For regulation information, please refer to the NHFGD Freshwater Fishing Digest.

Contact: NHFGD Region 2 (Lakes Region), New Hampton  
E-mail: reg2@wildlife.nh.gov Phone: 603-744-5470

# ORANGE POND

## Orange


<b>FISHERY:</b> Coldwater	<b>ACRES:</b> 24
<b>TROPHIC LEVEL:</b> EUTRO	
<b>AVG DEPTH:</b> 4	<b>MAX DEPTH:</b> 8
<b>SPECIES:</b> EBT,RT	

ADDITIONAL INFO:

ACCESS: gravel ramp, limited  
Mt Cardigan State Forest

Contact NH Dept of Safety, Marine Patrol Bureau for information regarding waterbody restrictions (603) 293-0091

Public Water Access site (State, Federal, or Road-to-Public-Water)


 Canoe/cartop


 Shorebank


 Ramp


 Bathymetric contour (feet)


Bathymetry provided by the NH Department of Environmental Services, Watershed Mgt Bureau


 Town boundary

 Primary Route

 Road or Street

 Trail or other

 Stream or Shoreline

 Surface Water


 Wetland

 Conservation Land


 Cleared

 Forest


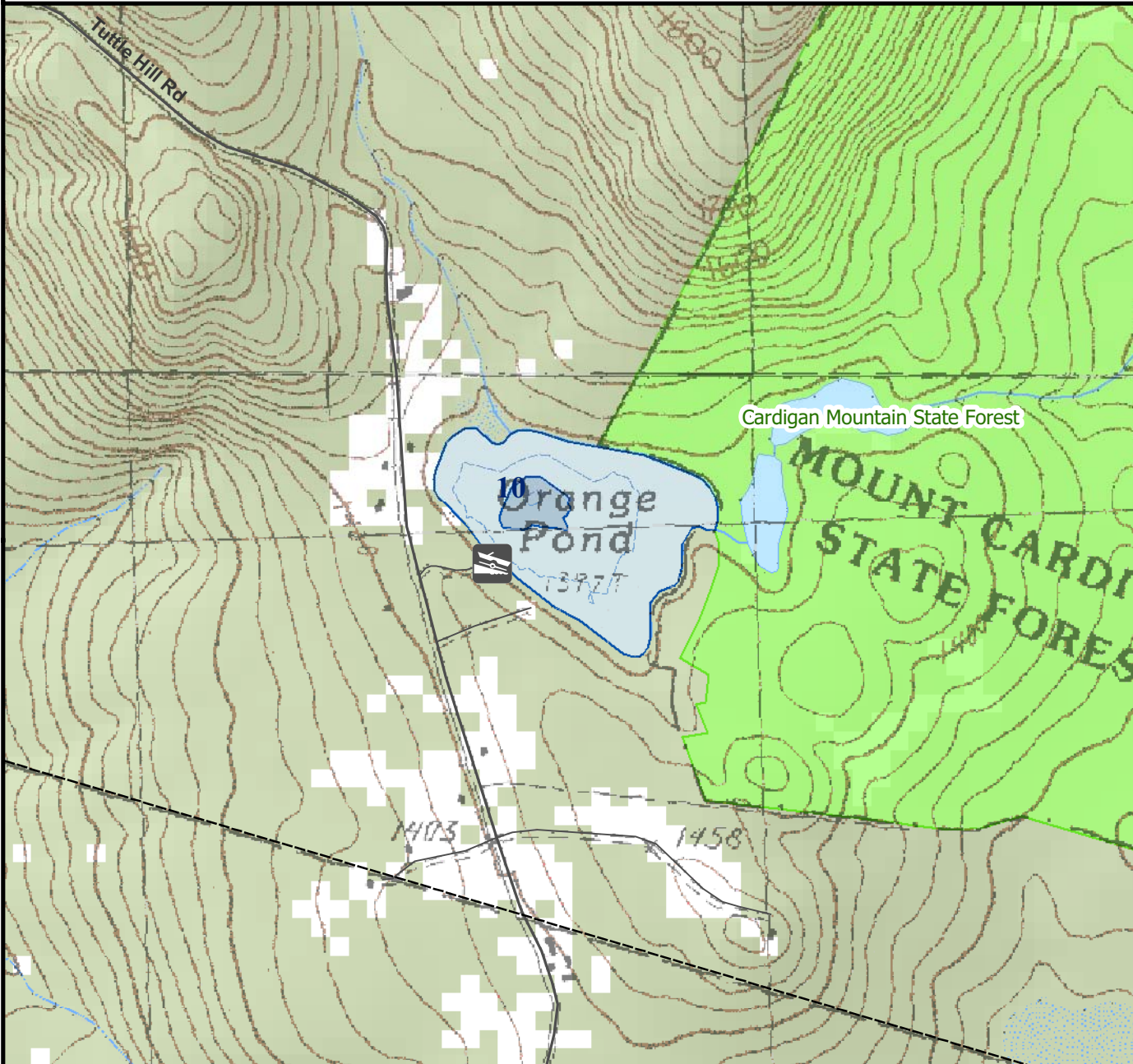
 Contour

 Building

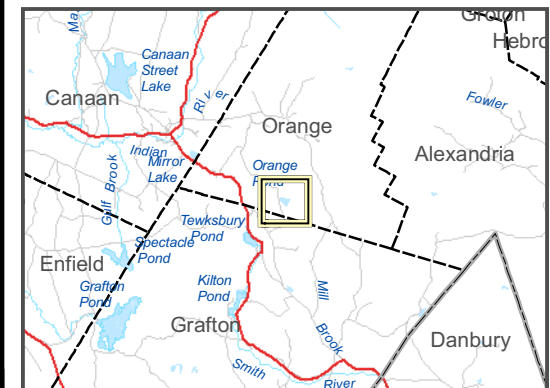
 Restricted Access

 Conservation

Source: USGS



Most data presented on this map represent stock data sets obtained from NH GRANIT, Complex Systems Research Center, UNH. CSRC, NHOEP, NHFGD and the cooperating agencies make no claim as to the validity or reliability or to any implied uses of these data. NOT FOR NAVIGATION.



Directions: Tuttle Hill Rd