

For regulation information, please refer to the NHFGD Freshwater Fishing Digest.

Contact: NHFGD Inland Fisheries Division, Concord
E-mail: fish@wildlife.nh.gov Phone: 603-271-2501

MORRILL POND Canterbury

FISHERY: Warmwater ACRES: 28

TROPHIC LEVEL:

AVG DEPTH: 0 MAX DEPTH: 0

SPECIES: LMB,ECP,HP

ADDITIONAL INFO:

ACCESS: canoe/cartop
Morrill Pond Wildlife Management Area

Contact NH Dept of Safety, Marine Patrol Bureau for information regarding waterbody restrictions (603) 293-0091

Public Water Access site (State, Federal, or Road-to-Public-Water)


 Canoe/cartop


 Shorebank


 Ramp


 Bathymetric contour (feet)


Bathymetry provided by the NH Department of Environmental Services, Watershed Mgt Bureau

 Town boundary

 Primary Route

 Road or Street

 Trail or other

 Stream or Shoreline

 Surface Water


 Wetland

 Conservation Land

 Cleared

 Forest

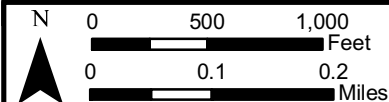
 Contour

 Building

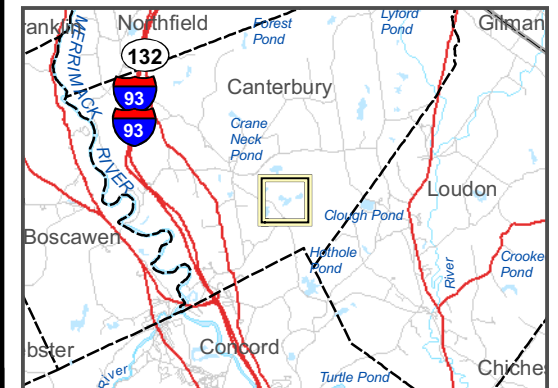
 Restricted Access

 Conservation

Source: USGS



Most data presented on this map represent stock data sets obtained from NH GRANIT, Complex Systems Research Center, UNH. CSRC, NHOEP, NHFGD and the cooperating agencies make no claim as to the validity or reliability or to any implied uses of these data. NOT FOR NAVIGATION.



Directions: I-93 exit 17 to Rt 132 to New Rd to Morrill Rd, on R