

For regulation information, please refer to the NHFGD Freshwater Fishing Digest.

Contact: NHFGD Region 4 (Southwest NH), Keene
E-mail: reg4@wildlife.nh.gov Phone: 603-352-9669

HORSESHOE POND Merrimack

FISHERY: Warmwater **ACRES:** 44

TROPIC LEVEL: EUTRO

AVG. DEPTH: 8 **MAX. DEPTH:** 23


SPECIES: LMB,ECP,HP,WP,BC,BG


ADDITIONAL INFO: No motorboat over 10

ACCESS: Horseshoe Pond Boat Ramp

Contact NH Dept of Safety, Marine Patrol Bureau for information regarding waterbody restrictions (603) 293-0091

Public Water Access site (State, Federal, or Road-to-Public-Water)

 Canoe/cartop


 Shorebank

 Ramp


 Bathymetric contour (feet)


Bathymetry provided by the NH Department of Environmental Services, Watershed Mgt Bureau


 Town boundary


 Primary Route

 Road or Street

 Trail or other

 Stream or Shoreline

 Surface Water

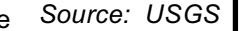
 Wetland

 Conservation or Public land

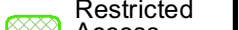
 Cleared

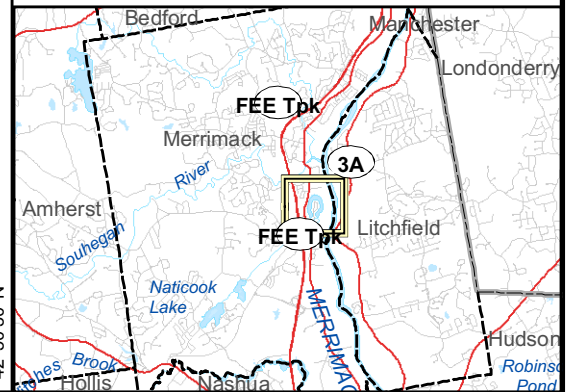
 Forest

 Contour

 Building

Source: USGS


 Restricted Access Conservation



71°30'0"W 71°29'30"W 71°29'0"W



71°30'0"W 71°29'30"W 71°29'0"W



Most data presented on this map represent stock data sets obtained from NH GRANIT, Complex Systems Research Center, UNH. CSRC, NHOEP, NHFGD and the cooperating agencies make no claim as to the validity or reliability or to any implied uses of these data. NOT FOR NAVIGATION.

Directions: Rt 3/Daniel Webster to Island Dr, 0.1 mi to pond