

For regulation information, please refer to the NHFGD Freshwater Fishing Digest.

Contact: NHFGD Region 4 (Southwest NH), Keene  
E-mail: reg4@wildlife.nh.gov Phone: 603-352-9669

# FLINTS POND Hollis

**FISHERY: Warmwater ACRES: 50**

**TROPHIC LEVEL: EUTRO**


**AVG DEPTH: 3 MAX DEPTH: 7**

**SPECIES:**

**ADDITIONAL INFO:** No petro motors;  
Electric motors no greater than 3 HP

**ACCESS:** Flints Pond Boat Ramp

Contact NH Dept of Safety, Marine Patrol Bureau for information regarding waterbody restrictions (603) 293-0091  
**Public Water Access site (State, Federal, or Road-to-Public-Water)**

 Canoe/cartop

 Shorebank

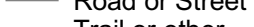
 Ramp


 Bathymetric contour (feet)

Bathymetry provided by the NH Department of Environmental Services, Watershed Mgt Bureau

 Town boundary


 Primary Route

 Road or Street

 Trail or other

 Stream or Shoreline

 Surface Water

 Wetland

 Conservation Land

 Cleared

 Forest

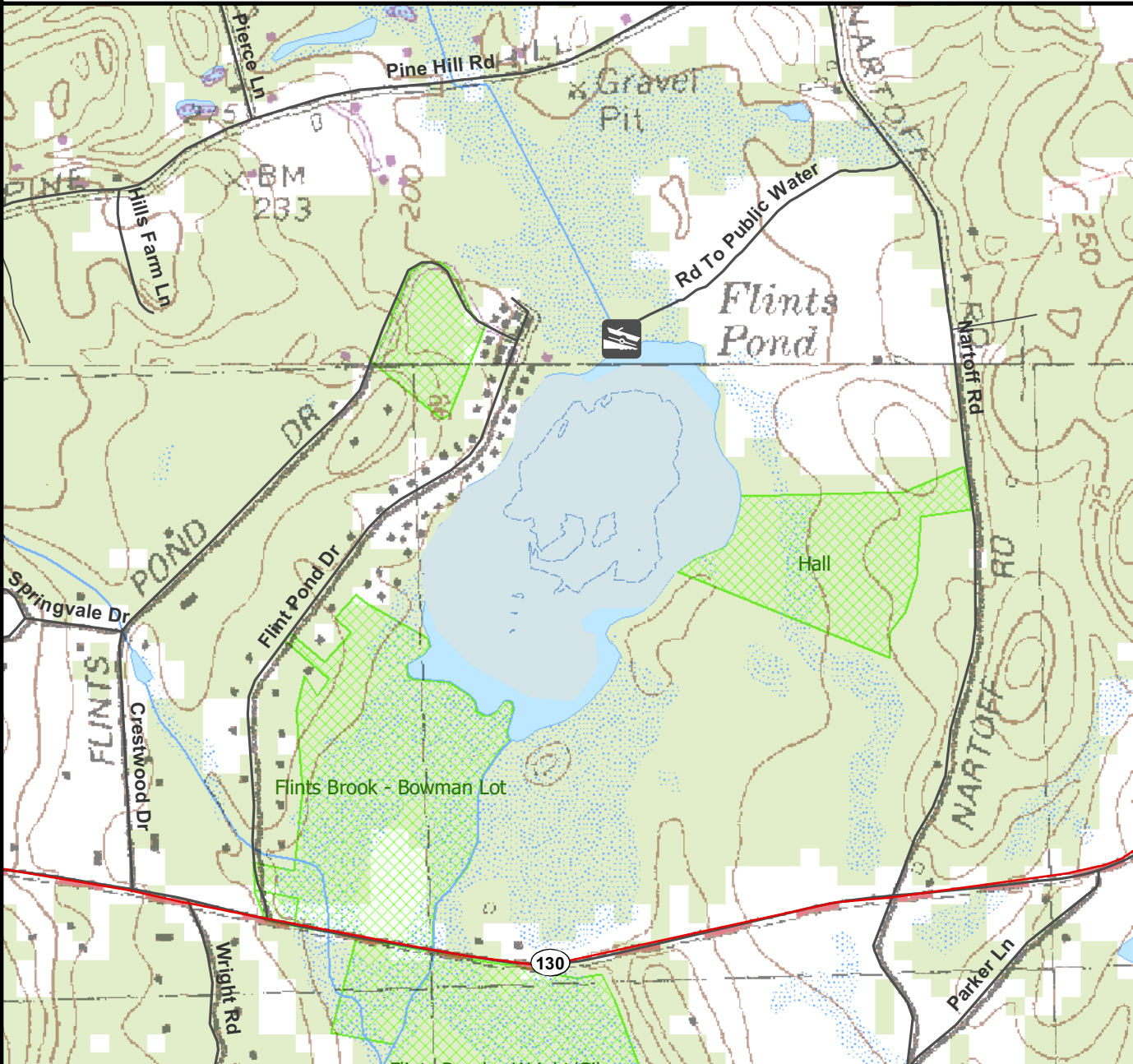
 Contour

 Building

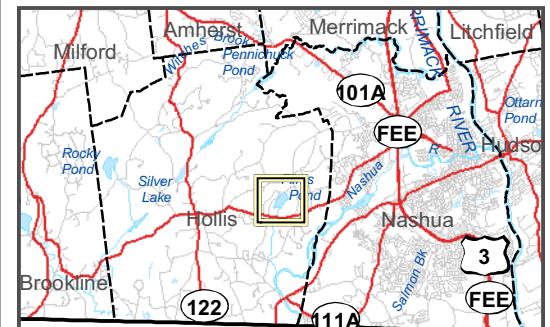
*Source: USGS*

 Restricted Access

 Conservation



Most data presented on this map represent stock data sets obtained from NH GRANIT, Complex Systems Research Center, UNH. CSRC, NHOEP, NHFGD and the cooperating agencies make no claim as to the validity or reliability or to any implied uses of these data.  
**NOT FOR NAVIGATION.**



**Directions:** Rt 130 to Nartoff Rd, 0.7 mi to state ROW