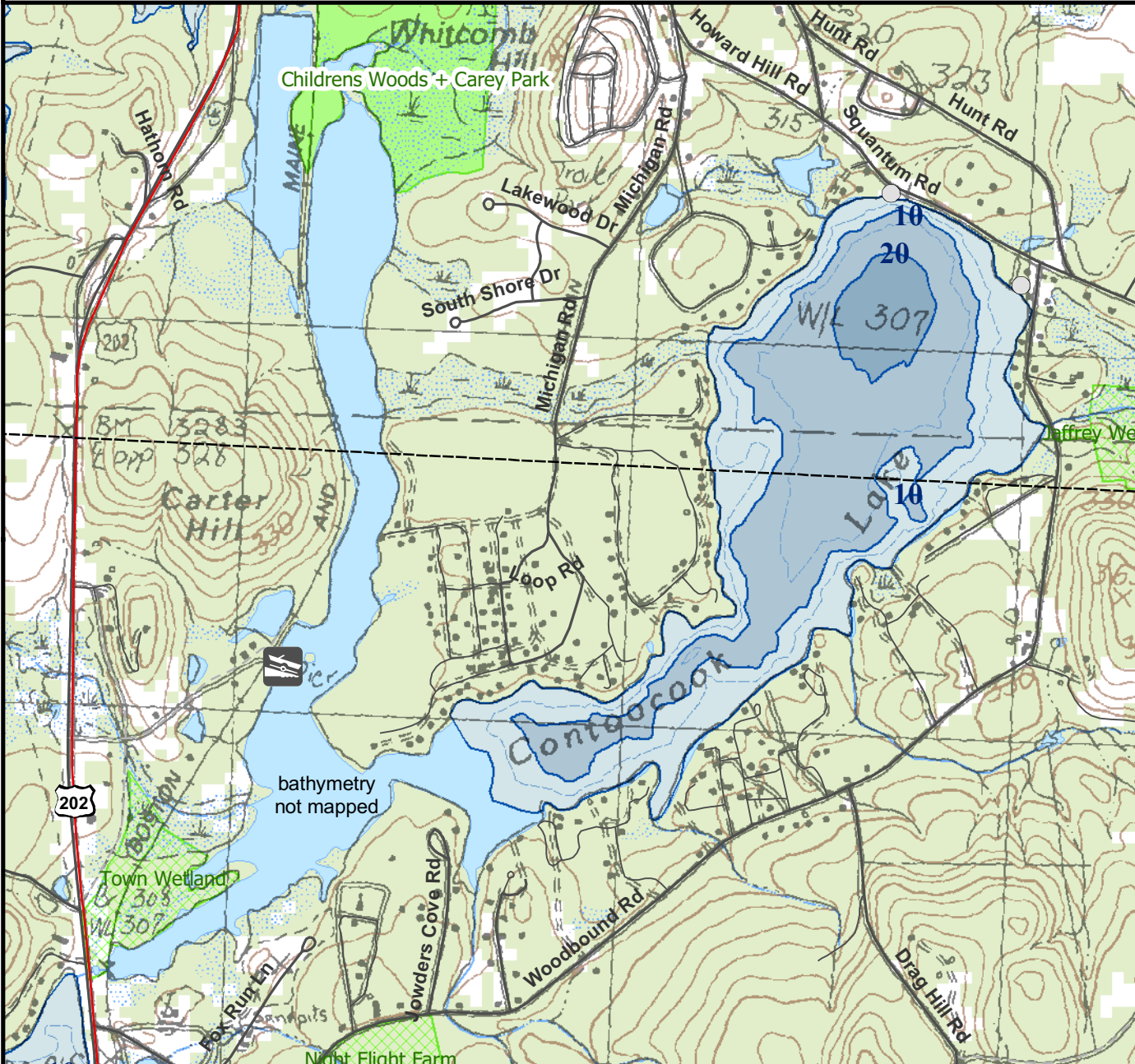


For regulation information, please refer to the NHFGD Freshwater Fishing Digest.

Contact: NHFGD Region 4 (Southwest NH), Keene  
E-mail: reg4@wildlife.nh.gov Phone: 603-352-9669

# CONTOOCOOK LAKE Jaffrey, Rindge



**FISHERY:** Warmwater **ACRES:** 323

**TROPHIC LEVEL:** MESO

**AVG DEPTH:** 0 **MAX DEPTH:** 0

**SPECIES:** LMB, SMB, WP, YP, BC, BG, CSF, ECP, HP

**ADDITIONAL INFO:**

**ACCESS:** gravel/broken pavement, park 4-5 trailers, good turnaround

Contact NH Dept of Safety, Marine Patrol Bureau for information regarding waterbody restrictions (603) 293-0091

Public Water Access site (State, Federal, or Road-to-Public-Water)

Canoe/cartop

Shorebank

Ramp

Bathymetric contour (feet)

Bathymetry provided by the NH Department of Environmental Services, Watershed Mgt Bureau

Town boundary

Primary Route

Road or Street

Trail or other

Stream or Shoreline

Surface Water

Wetland

Conservation Land

Cleared

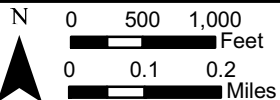
Forest

Contour

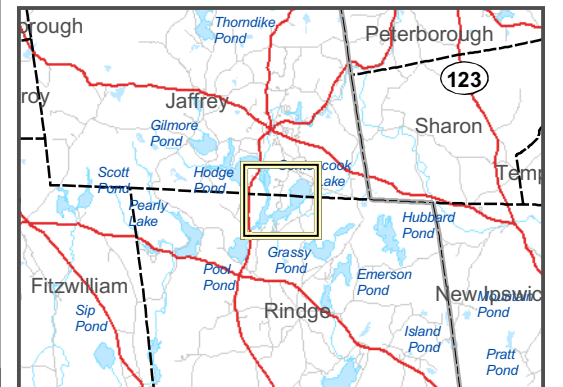
Building

*Source: USGS*

Restricted Access Conservation



Most data presented on this map represent stock data sets obtained from NH GRANIT, Complex Systems Research Center, UNH. CSRC, NHOEP, NHFGD and the cooperating agencies make no claim as to the validity or reliability or to any implied uses of these data. NOT FOR NAVIGATION.



Directions: Rt 202 to County Rd, 0.3 mi