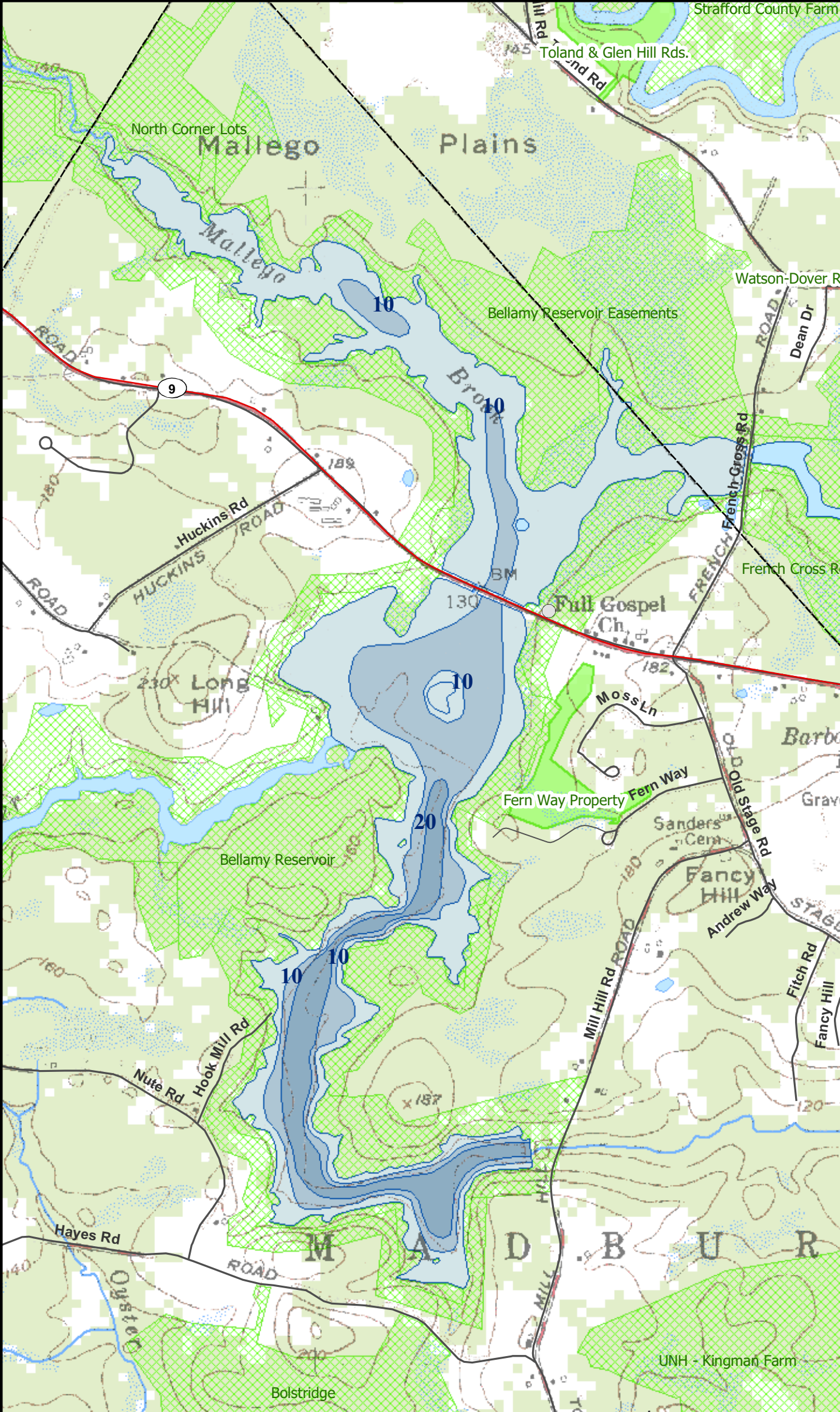


For regulation information, please refer to the NHFGD Freshwater Fishing Digest.

Contact: NHFGD Inland Fisheries Division, Concord  
E-mail: fish@wildlife.nh.gov Phone: 603-271-2501

# BELLAMY RESERVOIR Madbury



<b>FISHERY:</b> Warmwater	<b>ACRES:</b> 122
<b>TROPIC:</b> Stn 1,2 OLIGO Stn 3,4 MESO	
<b>AVG DEPTH:</b> 10 <b>MAX DEPTH:</b> 30	
<b>SPECIES:</b> LMB,ECP,HP,BC	
ADDITIONAL INFO:	
ACCESS: No public access	

Contact NH Dept of Safety, Marine Patrol Bureau for information regarding waterbody restrictions (603) 293-0091

Water Access site (State, Federal, or Road-to-Public-Water)

Canoe/cartop


Shorebank

Ramp

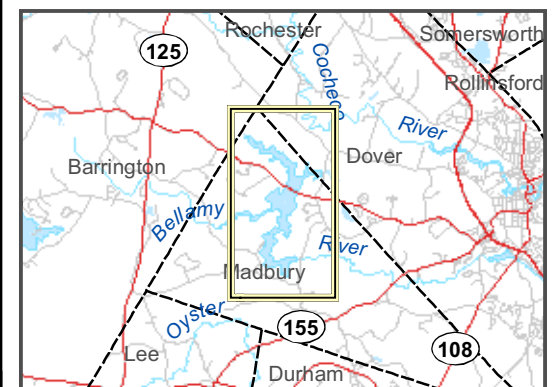
Bathymetric contour (feet)

Bathymetry provided by the NH Department of Environmental Services, Watershed Mgt Bureau

- Town boundary
- Primary Route
- Road or Street
- Trail or other
- Stream or Shoreline
- Surface Water
- Wetland
- Conservation Land
- Cleared Forest
- Contour
- Building
- Source: USGS*
- Restricted Access
- Conservation



Most data presented on this map represent stock data sets obtained from NH GRANIT, Complex Systems Research Center, UNH. CSRC, NHOEP, NHFGD and the cooperating agencies make no claim as to the validity or reliability or to any implied uses of these data. NOT FOR NAVIGATION.



Directions: